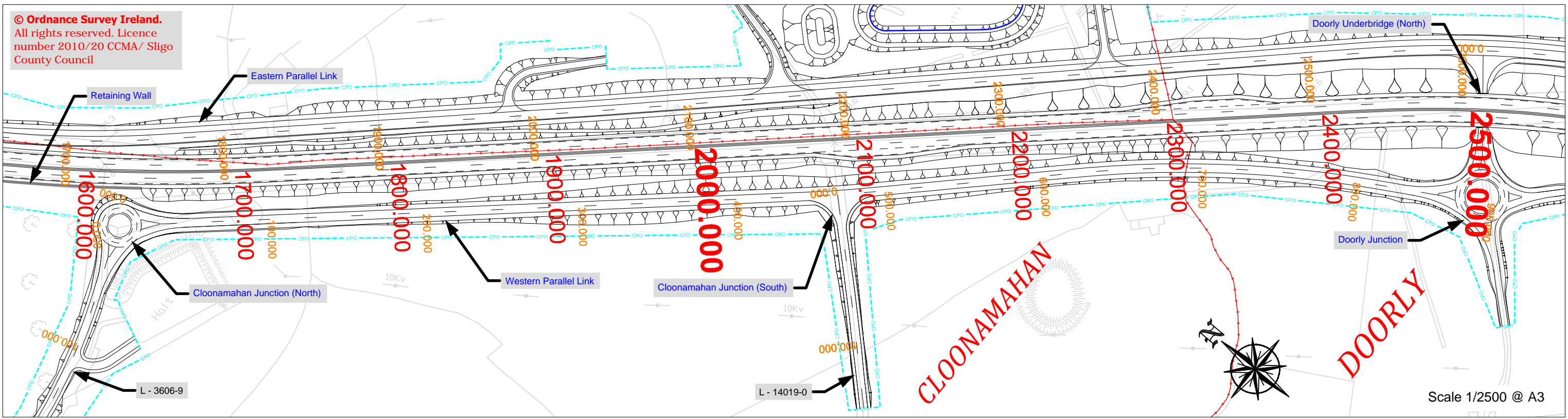
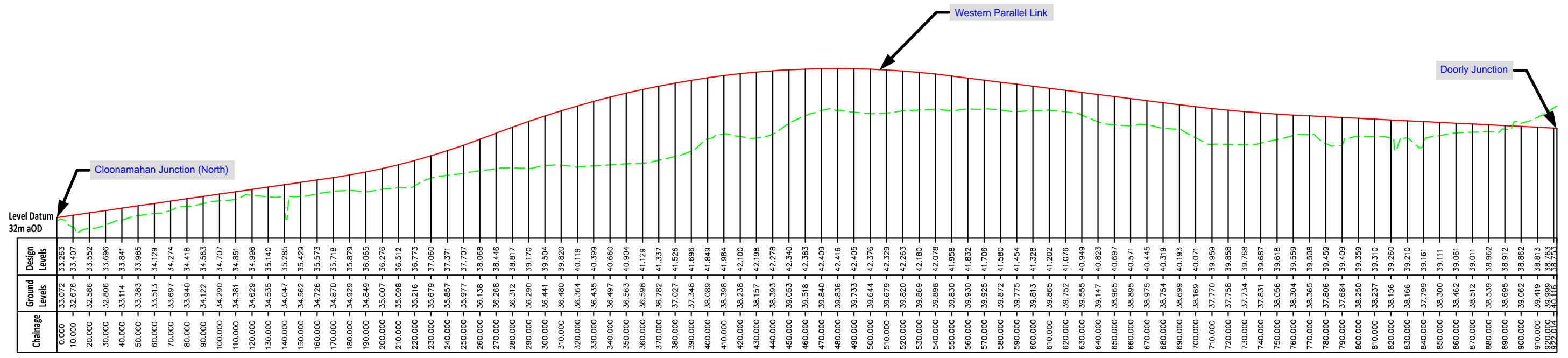


© Ordnance Survey Ireland.  
All rights reserved. Licence  
number 2010/20 CCMA/ Sligo  
County Council



Vertical Scale 1/250 @ A3 Horizontal Scale 1:2500 @ A3

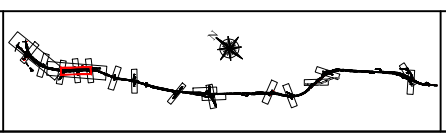


**Legend**

**Geometrics Details**

- Proposed Design Level
- Existing Ground Level
- Townland Boundary
- CPO Boundary
- Land Made Available (LMA)
- Townland Names
- Retaining Wall
- Design Chainage
- Design Chainage (Side Road)
- Constructed Wetland
- Existing Attenuation Pond
- Spoil Repository
- Landscape Mitigation Site

**NOTE:**  
No other use of this material may be made without the licence of the copyright holder in accordance with Section 74(3) of the Copyright and related Rights Act, 2000.



**NOTE:**  
All proposed road levels indicated are based on design developed for stage 3 and 4 of the NRA PMG and may be revised at the Detailed Design Stage. Modifications may be made to avail of opportunities to improve the design in the light of experience on the ground or other innovations provided this has no significant adverse environmental effects.

**An Roinn Iompair Turasóireachta agus Spóirt**  
Department of Transport, Tourism and Sport

**NRA**  
An tÚdarás um Boithre Náisiúnta  
National Roads Authority

**SLIGO COUNTY COUNCIL**  
**NRA**

**National Road Design Department**  
Sligo County Council  
Business Centre, Market Yard, Sligo, Ireland  
Tel: 071 91-11975;  
e-mail: fmeehan@sligococo.ie

Date	By	Revision

**Project** N4 Collooney to Castlebaldwin Proposed Road Development

**Title** Design Overview: Geometrics Side Roads  
Western Parallel Link

<b>Scales (@A3)</b> As Shown	<b>Date</b> December 2013	<b>Job No.</b> SO/01/150
<b>Design</b> BS	<b>Drawn</b> BR	<b>Checked</b> BS
		<b>Approved</b> AS

**Figure No.:** Fig.: 4.3.6